

**Metropolitan Transportation Commission and the Association of Bay Area Governments
Joint MTC Planning Committee with the ABAG Administrative Committee**

February 14, 2020

Agenda Item 5a

**ABAG Resolution No. 02-2020, ABAG Resolution No. 03-2020, and
MTC Resolution No. 4410: Plan Bay Area 2050: Draft Blueprint Growth Geographies**

Subject: Approval of proposed Growth Geographies for integration into the Plan Bay Area 2050 Draft Blueprint, including existing and new locally nominated Priority Development Areas (PDAs), Priority Production Areas (PPAs), and Priority Conservation Areas (PCAs), as well as select Transit-Rich and High-Resource Areas outside PDAs.

Background: Following Commission and Executive Board adoption of an update to the Regional Growth Framework in May 2019, MTC/ABAG staff engaged local jurisdictions to identify new priority areas, modify the boundaries of existing PDAs, and establish a timeline for adopting PDA plans. Staff also worked with County Transportation Agencies (CTAs) to identify transit improvements to bring all PDAs up to at least the minimum transit standard. Letters of Interest to nominate new or modify existing PDAs and PCAs, and to nominate PPAs, were due in September 2019, with adopted resolutions for new Priority Areas due in January 2020. Jurisdictions nominated 88 new eligible Priority Areas – 34 PDAs, 19 PCAs, and 35 PPAs. In addition, jurisdictions submitted 48 eligible requests to modify the boundaries of an existing PDA.

Together, the submitted priority areas, transit improvements, and planning commitments help to advance regional housing, climate, and equity goals, bring nearly all existing PDAs into alignment with the adopted planning and transit standards required for Plan Bay Area 2050, and build upon coordinated economic development efforts. Despite these gains, the updated set of locally-nominated priority areas may not be adequate to create a Plan Bay Area 2050 Blueprint that meets the state mandated greenhouse gas (GHG) reduction target and demonstrates the ability to meet the region’s future housing need at all income levels. Many of the places in which growth could provide the greatest regional benefit have still not been designated PDAs. For example, only 20 percent of the High-Resource Areas (HRAs) eligible for designation as PDAs have been nominated by local jurisdictions, and the share of the region’s Transit-Rich Areas (TRAs) nominated as PDAs remains below 50 percent.

To advance discussion about overcoming the obstacles that remain to achieving regional housing, climate, and equity objectives after taking into account this expanded footprint, staff prepared three potential options for the set of Growth Geographies to include in the Draft Blueprint for discussion at the October and November Committees: A) **highly focused in existing & proposed PDAs**, an approach similar to the first two iterations of Plan Bay Area; B) **focused in existing & proposed PDAs plus select HRAs and PDA-eligible TRAs** not currently designated PDAs; and C) **focused in existing & proposed PDAs, with more distributed growth** within Urban Growth Boundaries.

These options were discussed this fall with ABAG and MTC committees, as well as through a day-long Regional Advisory Working Group with a group of topic-area experts. Growth Geographies were also a key component of public feedback at recent “pop up” workshops and in the *Mayor of Bayville* online game. In general,

there was robust support for including areas outside of PDAs in the Plan Bay Area 2050 Blueprint, both with the public and with stakeholders. Staff also received useful feedback on the desire for a context-based approach to prioritizing the wide range of places within each geography, taking into account factors such as level of transit and job access, displacement risk, natural hazard risk and more. There was also significant interest in coordinating the Growth Geographies and Blueprint strategies across all four elements (Transportation, Housing, Economy, and Environment).

Additional analysis conducted by staff following this engagement process led to a refined set of proposed Draft Blueprint Growth Geographies that builds upon Option B, presented in detail in Attachment D. Designed to respond to feedback and maximize the Blueprint's potential to achieve the Plan's GHG reduction target, meet the region's future housing needs, and align with the Regional Housing Needs Allocation (RHNA), the proposed set of geographies combine existing and new locally nominated PDAs and PPAs with select Transit-Rich and High-Resource Areas outside PDAs. Taking this approach, the share of Transit-Rich areas included in the Blueprint would increase from 44 percent in Plan Bay Area 2040 to 77 percent; High-Resource Areas served by at least basic transit service would increase from 16 percent to 58 percent. Finally, the share of areas that are both Transit-Rich and High-Resource – the places in which new homes are likely to deliver the greatest regional benefit – would increase from 27 percent to nearly 80 percent.

Issues:


While the Geographies will define *where* growth is focused in the Blueprint, the Blueprint Strategies - discussed in the next agenda item - will shape *what kind* of growth takes place in these Geographies. This approach allows the Blueprint to move beyond a "one size fits all" model to one that balances local context, such as neighboring land uses, with the imperative to shape a more equitable, affordable, and environmentally sustainable Bay Area.

Recommendation:

Staff requests that the *ABAG Administrative Committee* approve ABAG Resolution No. 02-2020 adopting new PDAs, PPAs, and PCAs. Furthermore, staff requests that the *ABAG Administrative Committee* approve ABAG Resolution No. 03-2020 and that the *MTC Planning Committee* approve MTC Resolution No. 4410. These resolutions identify the Growth Geographies included in the Draft Blueprint, while recognizing that there is an opportunity for further refinement to these geographies this spring and summer prior to the Final Blueprint phase. Staff will analyze the Draft Blueprint and report back on forecasted outcomes in late spring.

Attachments:

Attachment A: ABAG Resolution No. 02-2020
Attachment B: ABAG Resolution No. 03-2020
Attachment C: MTC Resolution No. 4410
Attachment D: Presentation



Therese W. McMillan

**ASSOCIATION OF BAY AREA GOVERNMENTS
EXECUTIVE BOARD**

ABSTRACT

Resolution No. 02-2020

This resolution adopts new Priority Development Areas (PDAs), Priority Production Areas (PPAs), and Priority Conservation Areas (PCAs) nominated by local jurisdictions in 2020. The PDAs and PPAs adopted in this resolution will become part of the Plan Bay Area 2050 Growth Geographies adopted in Resolution No. 03-2020, adopted concurrently with this Resolution.

Further discussion of this subject is contained in the Joint MTC Planning Committee with the ABAG Administrative Summary Sheet dated February 14, 2020.

**ASSOCIATION OF BAY AREA GOVERNMENTS
RESOLUTION NO. 02-2020**

RESOLUTION NO. 02-2020

RE: APPROVAL OF NEW PRIORITY DEVELOPMENT AREAS (PDAS), PRIORITY PRODUCTION AREAS (PPAS), AND PRIORITY CONSERVATION AREAS (PCAS)

WHEREAS, the Metropolitan Transportation Commission (MTC) is the regional transportation planning agency for the San Francisco Bay Area pursuant to Government Code Section 66500 et seq.; and

WHEREAS, the Association of Bay Area Governments (ABAG), a joint exercise of powers entity created pursuant to California Government Code Sections 6500 et seq., is the Council of Governments and the regional land use planning agency for the San Francisco Bay Area; and

WHEREAS, in 2007 ABAG established a framework (Regional Growth Framework) for future development that seeks to concentrate growth in locally-identified Priority Development Areas (PDAs) and protect locally-identified Priority Conservation Areas (PCAs) from development, and established the procedures for designation of PDAs and PCAs; and

WHEREAS, ABAG has adopted 188 PDAs and 165 PCAs in previous years, each nominated through a resolution from the governing body with land use authority over the area in which these priority areas are located.

WHEREAS, California Government Code § 65080 et seq. requires MTC to prepare and update a long-range Regional Transportation Plan (RTP), including a Sustainable Communities Strategy (SCS) prepared in conjunction with the ABAG, every four years; and

WHEREAS, Plan Bay Area ("Plan") constitutes the Regional Transportation Plan and SCS for the San Francisco Bay Area; and

WHEREAS, MTC and ABAG jointly adopted the first Plan Bay Area in 2013 (Plan Bay Area 2013) (MTC Resolution No. 4111 and ABAG Resolution No. 06-13), and the second Plan Bay Area in 2017 (Plan Bay Area 2040) (MTC Resolution No. 4300 and ABAG Resolution No. 10-17); and

WHEREAS, Plan Bay Area 2013 and Plan Bay Area 2040 were consistent with state-mandated targets for greenhouse gas reduction and housing, and included a growth pattern consistent with the Regional Growth Framework, projecting that more than 70 percent of new homes would be built in PDAs and development would not occur in PCAs; and

**ASSOCIATION OF BAY AREA GOVERNMENTS
RESOLUTION NO. 02-2020**

WHEREAS, potential revisions to the Regional Growth Framework that concerned PDAs, PCAs, and PPAs, were presented to ABAG Regional Planning Committee, MTC Policy Advisory Council, Regional Advisory Working Group, and ABAG Administrative Committee and MTC Planning Committee (collectively, ABAG and MTC Committees), local government staff, and other stakeholders in March and April 2019; and

WHEREAS, comments from ABAG and MTC Committees, local government staff, and stakeholders, and the findings from the 2015 PDA Assessment and 2019 Horizon Regional Growth Strategies Perspective Paper, provided the basis for specific revisions to the criteria for PDAs and PPAs; and

WHEREAS, Resolution 02-19, adopted on May 22, 2019, established an updated definition and criteria for PDAs and a definition and criteria for PPAs through a pilot program; and

WHEREAS, ABAG/MTC staff solicited applications from local jurisdictions for the areas that meet PDA and PPA eligibility criteria consistent with Resolution 02-19; and

WHEREAS, local jurisdictions nominated 34 eligible PDAs, 35 eligible PPAs, and 19 eligible PCAs, supported by a resolution from the governing body with land use authority over the area in which these areas are located; and

RESOLVED, that ABAG, hereby certifies that the foregoing recitals are true and correct and incorporated by this reference; and be it further

RESOLVED, that ABAG, as a decision making body, hereby adopts the new Priority Development Areas, Priority Production Areas, and Priority Conservation Areas in Attachment A, and authorizes staff to include these areas as priorities for future housing and job growth in the Plan Bay Area 2050 Blueprint.

The foregoing was adopted by the Executive Board this 20th day of February, 2020.

Jesse Arreguín, Chair
President

**ASSOCIATION OF BAY AREA GOVERNMENTS
RESOLUTION NO. 02-2020**

Certification of Executive Board Approval

I, the undersigned, the appointed and qualified Clerk of the Board of the Association of Bay Area Governments (Association), do hereby certify that the foregoing resolution was adopted by the Executive Board of the Association at a duly called meeting held on the 20th day of February, 2020.

Frederick Castro
Clerk of the Board

**ASSOCIATION OF BAY AREA GOVERNMENTS
RESOLUTION NO. 02-2020**

Attachment A: New Priority Areas for Adoption

Table 1: New Priority Development Areas (PDAs)

County	Jurisdiction	Priority Development Area Name
Alameda	Berkeley	North Berkeley BART
Alameda	Livermore	McGrath Southfront PDA
Alameda	Fremont	North Fremont Blvd Connected Community PDA
Alameda	Fremont	Osgood Rd Connected Community PDA
Alameda	Fremont	Warm Springs Blvd Connected Community PDA
Contra Costa	Brentwood	Brentwood Blvd
Contra Costa	Brentwood	Downtown Brentwood
Contra Costa	Brentwood	Brentwood Transit Village
Contra Costa	Richmond	Hilltop
San Francisco	San Francisco	Sunset Corridors
San Francisco	San Francisco	Richmond District
San Francisco	San Francisco	Lombard Street
San Francisco	San Francisco	West Portal/Forest Hill Station Area
San Mateo	Pacifica	Sharp Park Specific Plan
San Mateo	Pacifica	Skyline Corridor
Santa Clara	Santa Clara	Freedom Circle
Santa Clara	Santa Clara	Lawrence Station Phase II
Santa Clara	Santa Clara	Patrick Henry Drive
Santa Clara	Santa Clara	Related Santa Clara/City Place
Santa Clara	Santa Clara	Tasman East
Santa Clara	San Jose	South DeAnza
Santa Clara	Sunnyvale	Moffett Park Specific Plan
Santa Clara	Palo Alto	Downtown/University
Santa Clara	Milpitas	Midtown Specific Plan
Solano	Vallejo	Carquinez Heights
Solano	Vallejo	Mare Island
Solano	Vallejo	Solano 360/I-80/SR-37 Gateway
Solano	Vallejo	Central Corridor West
Solano	Vallejo	Central Corridor East
Sonoma	Sonoma County	Sonoma County Airport
Sonoma	Sonoma County	Springs
Sonoma	Sonoma County	Santa Rosa Avenue
Sonoma	Petaluma	Corona Road SMART Station
Sonoma	Cotati	Gravenstein Corridor

**ASSOCIATION OF BAY AREA GOVERNMENTS
RESOLUTION NO. 02-2020**

Table 2: Pilot Priority Production Areas (PPAs)

County	Jurisdiction	Priority Production Area Name
Alameda	Fremont	Bayside Industrial Priority Production Area
Alameda	Fremont	Pacific Commons Priority Production Area
Alameda	Hayward	Hayward PPA
Alameda	Livermore	Eastside PPA
Alameda	Livermore	Westside PPA
Alameda	Oakland	Port PPA
Alameda	Oakland	Airport PPA
Alameda	San Leandro	San Leandro PPA
Alameda	Union City	Union City PPA
Contra Costa	Antioch	Northern Waterfront Industrial Corridor
Contra Costa	Concord	Northern Concord PPA
Contra Costa	Concord	Western Concord PPA
Contra Costa	Oakley	Employment Area
Contra Costa	Pittsburg	Northern Waterfront
Contra Costa	Unincorporated Contra Costa	Pacheco Manufacturing Zone
Contra Costa	Unincorporated Contra Costa	Baypoint Industrial Sector
Napa	American Canyon	American Canyon PPA
San Francisco	San Francisco	Bayshore/Central Waterfront/Islais Creek
San Mateo	Pacifica	Northern Palmetto PPA
Santa Clara	Milpitas	Central Manufacturing Area
Santa Clara	Milpitas	McCarthy Ranch Industrial Area
Santa Clara	Milpitas	Southwestern Employment Area
Santa Clara	Morgan Hill	Morgan Hill PPA
Santa Clara	San Jose	Monterey Business Corridor
Solano	Benicia	Benicia Industrial PPA
Solano	Dixon	Northeast Quadrant
Solano	Fairfield	Train Station Employment Center
Solano	Fairfield	Fairfield PPA
Solano	Rio Vista	Rio Vista PPA
Solano	Suisun City	Suisun City Gentry (westside)
Solano	Suisun City	Suisun City East Side PPA
Solano	Vacaville	Vacaville Industrial Priority Production Area
Solano	Vallejo	Vallejo PPA Mare Island
Solano	Vallejo	Vallejo PPA South Vallejo
Sonoma	Cotati	Cotati PPA

**ASSOCIATION OF BAY AREA GOVERNMENTS
RESOLUTION NO. 02-2020**

Table 3: New Priority Conservation Areas (PCAs)

County	Jurisdiction	Priority Conservation Area Name
Alameda	Livermore	Arroyo Las Positas Trail
Alameda	Livermore	First Street
Contra Costa	Pittsburg	Northwest Waterfront
Marin	Tiburon	Tiburon Open Space
Marin	San Anselmo	Bald Hill
Santa Clara	Palo Alto	Palo Alto Baylands
San Francisco	San Francisco	Excelsior/OMI Park Connections
San Francisco	San Francisco	Crosstown Trail
San Francisco	San Francisco	India Basin
San Francisco	San Francisco	Lake Merced/Ocean Beach
San Francisco	San Francisco	Central Waterfront
San Francisco	San Francisco	Northern Waterfront
San Francisco	San Francisco	Treasure Island/Yerba Buena Island
Solano	Unincorporated Solano County	Dixon Agricultural Service Area
Solano	Unincorporated Solano County	Cache Slough
Sonoma	Santa Rosa	Southeast Greenway
Solano	Vallejo	Mare Island Open Space
Solano	Vallejo	Napa Sonoma Marshes Wildlife Area
Solano	Vallejo	White Slough Wetlands Area

**ASSOCIATION OF BAY AREA GOVERNMENTS
RESOLUTION NO. 02-2020**

Attachment B: New Priority Area Maps



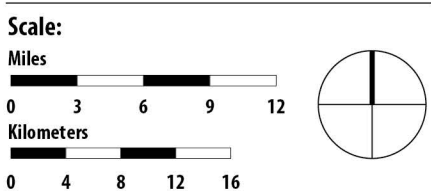
Priority Development Areas

- New PDA
- Existing PDA
- Other Urbanized Area
- Regional Rail Station
- Regional Rail Transit (Existing)
- Regional Rail Transit (Under Construction)

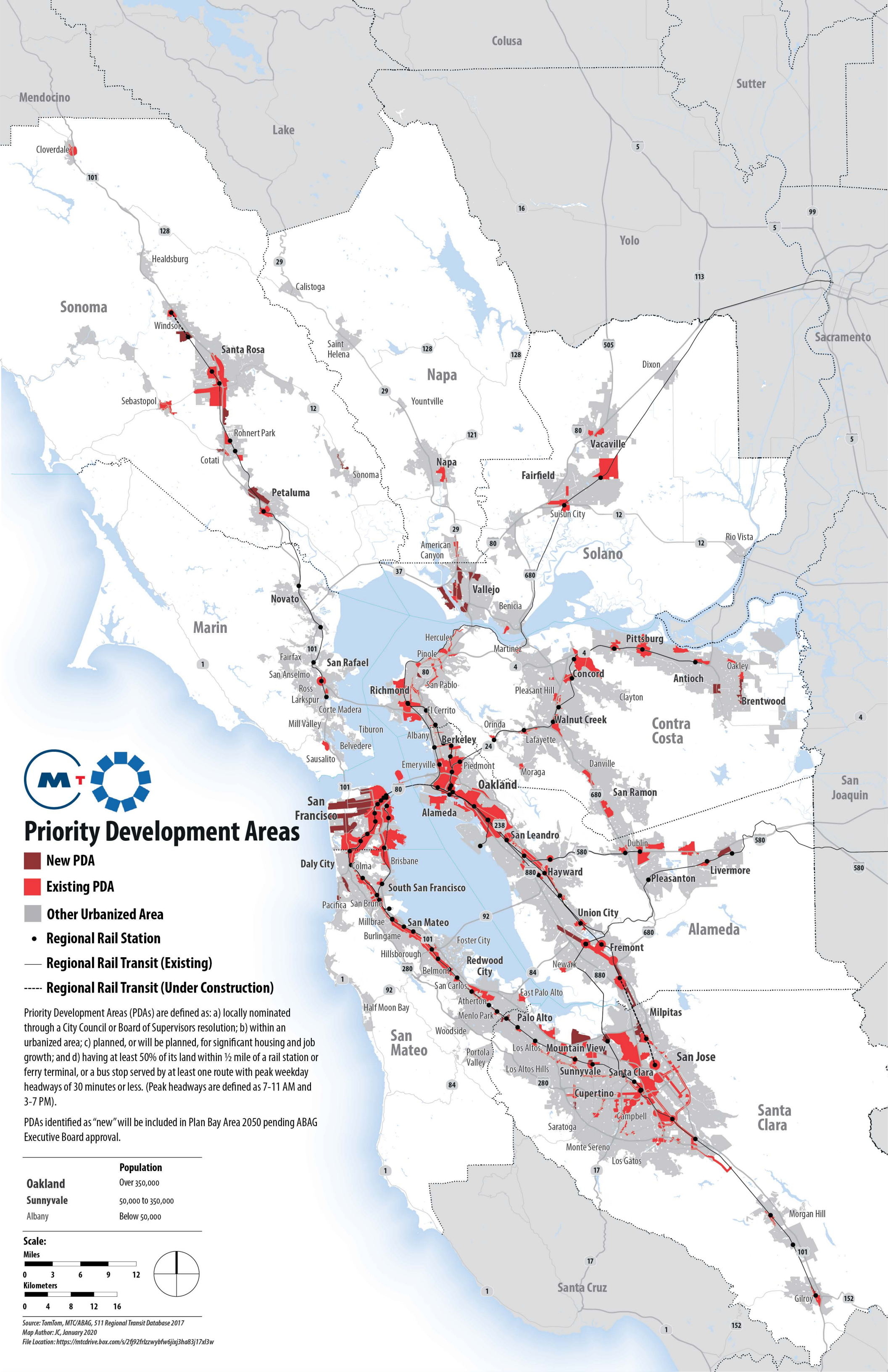
Priority Development Areas (PDAs) are defined as: a) locally nominated through a City Council or Board of Supervisors resolution; b) within an urbanized area; c) planned, or will be planned, for significant housing and job growth; and d) having at least 50% of its land within 1/2 mile of a rail station or ferry terminal, or a bus stop served by at least one route with peak weekday headways of 30 minutes or less. (Peak headways are defined as 7-11 AM and 3-7 PM).


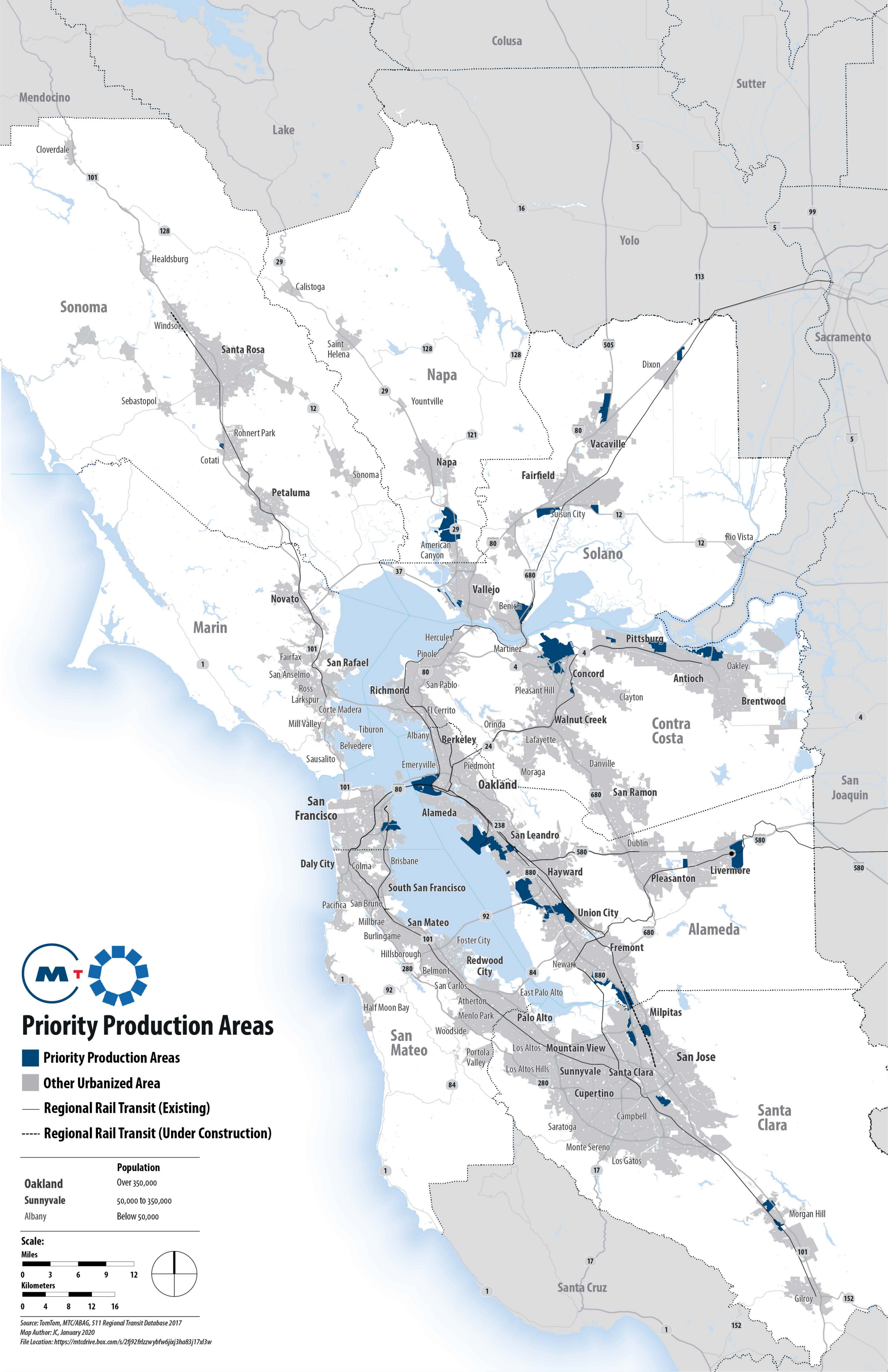
PDAs identified as "new" will be included in Plan Bay Area 2050 pending ABAG Executive Board approval.

	Population
Oakland	Over 350,000
Sunnyvale	50,000 to 350,000
Albany	Below 50,000



Source: TomTom, MTC/ABAG, 511 Regional Transit Database 2017
 Map Author: JC, January 2020
 File Location: <https://mtdrive.box.com/s/2f92frzzwybfw6jxj3ha83j17x13w>

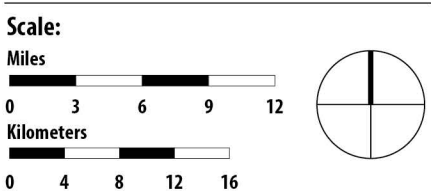




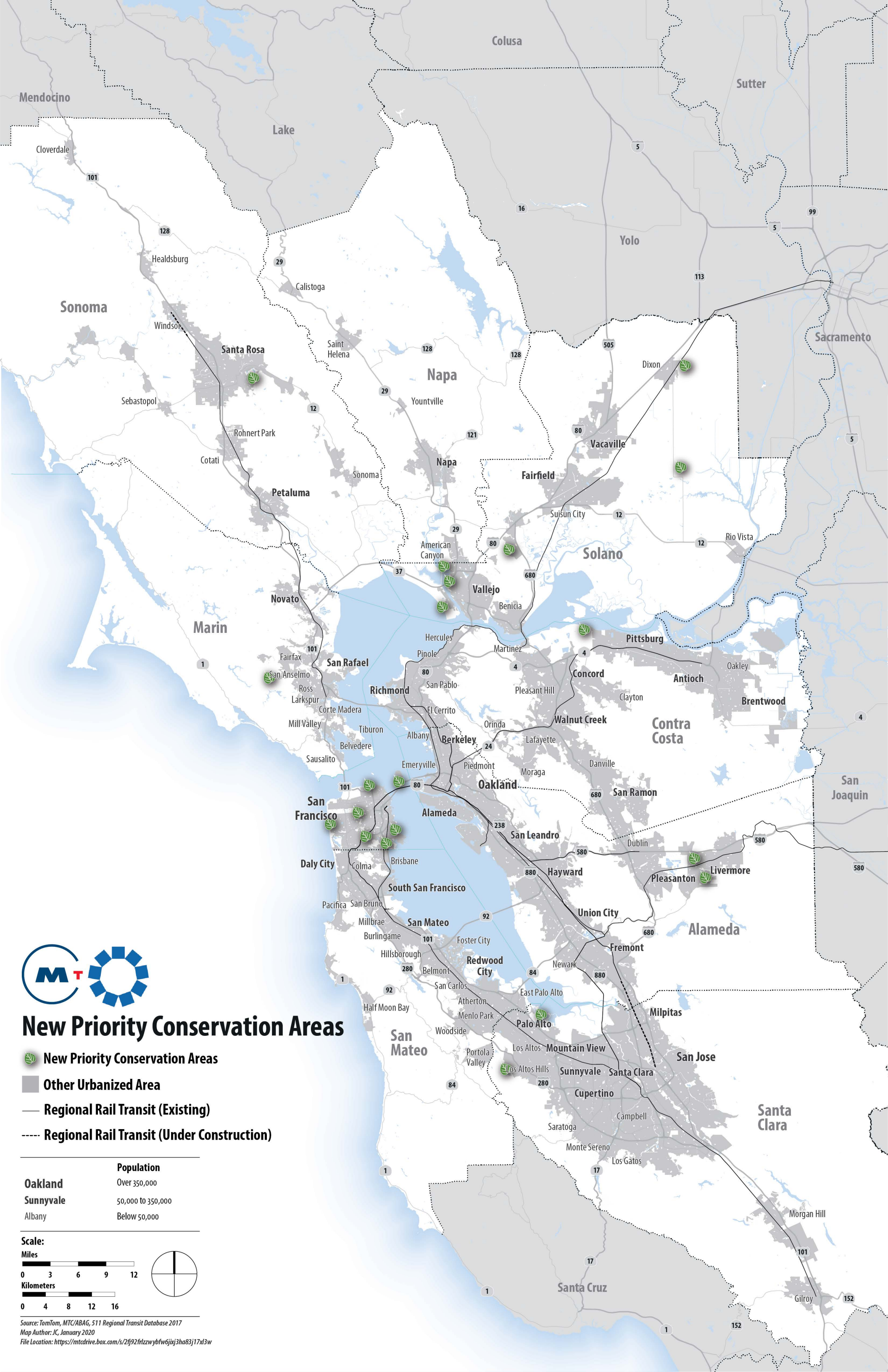
Priority Production Areas

- Priority Production Areas
- Other Urbanized Area
- Regional Rail Transit (Existing)
- Regional Rail Transit (Under Construction)

	Population
Oakland	Over 350,000
Sunnyvale	50,000 to 350,000
Albany	Below 50,000



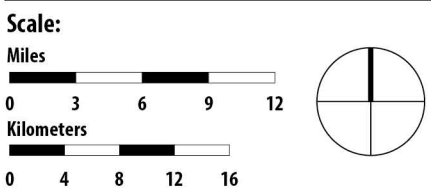
Source: TomTom, MTC/ABAG, 511 Regional Transit Database 2017
 Map Author: JC, January 2020
 File Location: <https://mtcdrive.box.com/s/2f92frtzzwybfw6jix3ha83j17xl3w>



New Priority Conservation Areas

-  New Priority Conservation Areas
-  Other Urbanized Area
-  Regional Rail Transit (Existing)
-  Regional Rail Transit (Under Construction)

	Population
Oakland	Over 350,000
Sunnyvale	50,000 to 350,000
Albany	Below 50,000



Source: TomTom, MTC/ABAG, 511 Regional Transit Database 2017
 Map Author: JC, January 2020
 File Location: <https://mtdrive.box.com/s/2fj92frtzwbyfw6jix3ha83j17xl3w>

**ASSOCIATION OF BAY AREA GOVERNMENTS
EXECUTIVE BOARD**

ABSTRACT

Resolution No. 03-2020

This resolution establishes the geographic areas (Growth Geographies) included in the Plan Bay Area 2050 Draft Blueprint as priority areas for future housing and job growth.

Further discussion of this subject is contained in the Administrative Committee Summary Sheet dated February 14, 2020.

**ASSOCIATION OF BAY AREA GOVERNMENTS
RESOLUTION NO. 03-2020
ATTACHMENT A**

RESOLUTION NO. 03-2020

RE: APPROVAL OF THE PLAN BAY AREA 2050 DRAFT BLUEPRINT GROWTH
GEOGRAPHIES

WHEREAS, the Metropolitan Transportation Commission (MTC) is the regional transportation planning agency for the San Francisco Bay Area pursuant to Government Code Section 66500 et seq.; and

WHEREAS, the Association of Bay Area Governments (ABAG), a joint exercise of powers entity created pursuant to California Government Code Sections 6500 et seq., is the Council of Governments and the regional land use planning agency for the San Francisco Bay Area; and

WHEREAS, in 2007 ABAG established a framework (Regional Growth Framework) for future development that seeks to concentrate growth in locally-identified Priority Development Areas (PDAs) and protect locally-identified Priority Conservation Areas (PCAs) from development, and established the procedures for designation of PDAs and PCAs; and

WHEREAS, ABAG has adopted 188 PDAs and 165 PCAs nominated by local governments in previous years; and

WHEREAS, California Government Code § 65080 et seq. requires MTC to prepare and update a long-range Regional Transportation Plan (RTP), including a Sustainable Communities Strategy (SCS) prepared in conjunction with the ABAG, every four years; and

WHEREAS, Plan Bay Area ("Plan") constitutes the Regional Transportation Plan and SCS for the San Francisco Bay Area; and

WHEREAS, MTC and ABAG jointly adopted the first Plan Bay Area in 2013 (Plan Bay Area 2013) (MTC Resolution No. 4111 and ABAG Resolution No. 06-13), and the second Plan Bay Area in 2017 (Plan Bay Area 2040) (MTC Resolution No. 4300 and ABAG Resolution No. 10-17); and

WHEREAS, Plan Bay Area 2013 and Plan Bay Area 2040 were consistent with state-mandated targets for greenhouse gas reduction and housing, and included a growth pattern consistent with the Regional Growth Framework, projecting that more than 70 percent of new homes would be built in PDAs and development would not occur in PCAs; and

**ASSOCIATION OF BAY AREA GOVERNMENTS
RESOLUTION NO. 03-2020
ATTACHMENT A**

WHEREAS, potential revisions to the Regional Growth Framework that concerned PDAs, PCAs, and PPAs, were presented to ABAG Regional Planning Committee, MTC Policy Advisory Council, Regional Advisory Working Group, and ABAG Administrative Committee and MTC Planning Committee (collectively, ABAG and MTC Committees), local government staff, and other stakeholders in March and April 2019; and

WHEREAS, comments from ABAG and MTC Committees, local government staff, and stakeholders, and the findings from the 2015 PDA Assessment and 2019 Horizon Regional Growth Strategies Perspective Paper, provided the basis for specific revisions to the criteria for PDAs and PPAs; and

WHEREAS, Resolution 02-19, adopted on May 16, 2019, established an updated definition and criteria for PDAs and a definition and criteria for PPAs through a pilot program; and

WHEREAS, ABAG/MTC staff solicited applications from local jurisdictions for the areas that meet PDA and PPA eligibility criteria consistent with Resolution 02-19, and received 34 submissions for eligible PDAs and 35 PPAs, respectively, supported by adopted City Council or Board of Supervisor resolutions; and

WHEREAS, these eligible areas, included in Attachment A, were adopted by the ABAG Executive Board through ABAG Resolution 02-2020 on February 20, 2020; and

WHEREAS, these areas advanced regional climate, equity, and economic development objectives, but left the majority of areas eligible for PDA nomination undesignated, including areas with the greatest transit access and access to upward mobility; and

WHEREAS, including only locally-nominated PDAs as Growth Geographies in the Plan Bay Area 2050 Blueprint could make it challenging for the region to meet its state-mandated GHG reduction target and to support the Guiding Principles of Plan Bay Area 2050; and

WHEREAS, feedback from members of the public, MTC and ABAG committees, and from topic-area experts provided the basis for a set of proposed Growth Geographies – identified in Attachment A – that balance local priorities with shared regional responsibility and the need to achieve the region’s greenhouse gas target, as well as its housing, equity, environment, and other goals; now, therefore, be it

RESOLVED, that ABAG hereby certifies that the foregoing recitals are true and correct and incorporated by this reference; and be it further

**ASSOCIATION OF BAY AREA GOVERNMENTS
RESOLUTION NO. 03-2020
ATTACHMENT A**

RESOLVED, that ABAG, as a decision-making body, hereby adopts the criteria for Plan Bay Area 2050 Growth Geographies in Attachment A, and authorizes staff to include areas consistent with these criteria as priorities for future housing and job growth in the Plan Bay Area 2050 Blueprint.

The foregoing was adopted by the Executive Board this 20th day of February, 2020.

Jesse Arreguín, Chair
President

Certification of Executive Board Approval

I, the undersigned, the appointed and qualified Clerk of the Board of the Association of Bay Area Governments (Association), do hereby certify that the foregoing resolution was adopted by the Executive Board of the Association at a duly called meeting held on the 20th day of February, 2020.

Frederick Castro
Clerk of the Board

**ASSOCIATION OF BAY AREA GOVERNMENTS
RESOLUTION NO. 03-2020
ATTACHMENT A**

Plan Bay Area 2050 Blueprint Growth Geographies

The following areas shall be prioritized as Growth Geographies for new housing and jobs in the Plan Bay Area 2050 Draft Blueprint, with specific density and land use assumptions based upon Draft Blueprint Housing Strategies.

In all local jurisdictions:

- Priority Development Areas nominated by local jurisdictions and adopted by the ABAG Executive Board
- Priority Production Areas nominated by local jurisdictions and adopted by the ABAG Executive Board
- Transit-Rich Areas within ½ mile of a regional rail station with headways of 15 minutes or better during the AM (6 AM to 10 AM) and PM (3 PM to 7 PM) peak periods, including Bay Area Rapid Transit (BART) and CalTrain Baby Bullet station areas.
Note: *Priority Conservation Areas will be included in the Plan, but are not Growth Geographies.*

In local jurisdictions that have nominated less than 50 percent of the PDA eligible areas as PDAs:

- All remaining Transit-Rich Areas not explicitly identified above (including both High-Resource Areas and places outside High-Resource Areas)
- High-Resource Areas within ¼ mile of a bus stop with 16- to 30-minute peak period headways




Exclusions:

The following areas are excluded from PDA eligibility, and not used in calculating the share of a jurisdiction's PDA-eligible land locally nominated:

- Wildland urban interface areas
- Areas of unmitigated sea level rise (*i.e., areas at risk from sea level rise through year 2050 that lack mitigation strategies in Plan Bay Area 2050 Environment Element*)
- Areas outside locally-adopted urban growth boundaries
- Parkland and other open spaces within urbanized areas identified in the California Protected Areas Database

**ASSOCIATION OF BAY AREA GOVERNMENTS
RESOLUTION NO. 03-2020
ATTACHMENT A**

**Table 1: Proposed Plan Bay Area 2050 Geographies:
Priority Development Areas (PDAs)**

GUIDE		Existing PDA, boundaries not modified		New PDA (Pending Executive Board Adoption)
		Existing PDA, boundaries modified		

County	Jurisdiction	Priority Development Area
Alameda	Alameda	Naval Air Station
Alameda	Alameda	Northern Waterfront
Alameda	Albany	San Pablo & Solano Mixed Use Neighborhood
Alameda	Berkeley	Adeline Street
Alameda	Berkeley	Downtown
Alameda	Berkeley	North Berkeley BART**
Alameda	Berkeley	San Pablo Avenue
Alameda	Berkeley	South Shattuck
Alameda	Berkeley	Southside/Telegraph Avenue
Alameda	Berkeley	University Avenue
Alameda	Dublin	Downtown Specific Plan Area
Alameda	Dublin	Town Center
Alameda	Dublin	Transit Center/Dublin Crossings
Alameda	Emeryville	Mixed-Use Core
Alameda	Fremont	Centerville Transit PDA*
Alameda	Fremont	Downtown/City Center Transit PDA*
Alameda	Fremont	Irvington Transit PDA*
Alameda	Fremont	North Fremont Blvd Connected Community PDA**
Alameda	Fremont	Osgood Rd Connected Community PDA**
Alameda	Fremont	Warm Springs Connected Community PDA**
Alameda	Fremont	Warm Springs Innovation District Transit PDA*
Alameda	Hayward	Downtown
Alameda	Hayward	Mission Boulevard Corridor
Alameda	Hayward	South Hayward BART
Alameda	Hayward	The Cannery
Alameda	Livermore	Downtown
Alameda	Livermore	Isabel Avenue/BART Station Planning Area
Alameda	Livermore	McGrath Southfront PDA**
Alameda	Newark	Dumbarton Transit Oriented Development
Alameda	Newark	Old Town Mixed Use Area
Alameda	Oakland	Coliseum Bay Area Rapid Transit Station Area*
Alameda	Oakland	Downtown & Jack London Square*
Alameda	Oakland	Eastmont Town Center / International Blvd TOD*
Alameda	Oakland	Fruitvale and Dimond Areas*

**ASSOCIATION OF BAY AREA GOVERNMENTS
RESOLUTION NO. 03-2020
ATTACHMENT A**

County	Jurisdiction	Priority Development Area
Alameda	Oakland	MacArthur Blvd Corridor*
Alameda	Oakland	MacArthur Transit Village*
Alameda	Oakland	North Oakland / Golden Gate*
Alameda	Oakland	San Antonio*
Alameda	Oakland	West Oakland*
Alameda	Pleasanton	Hacienda
Alameda	San Leandro	BayFair TOD*
Alameda	San Leandro	Downtown Transit Oriented Development
Alameda	San Leandro	East 14th Street
Alameda	Unincorporated Alameda	Castro Valley BART
Alameda	Unincorporated Alameda	East 14th Street and Mission Boulevard
Alameda	Unincorporated Alameda	Hesperian Boulevard
Alameda	Unincorporated Alameda	Meekland Avenue Corridor
Alameda	Union City	Greater Station District Area*
Contra Costa	Antioch	Hillcrest eBART Station
Contra Costa	Antioch	Rivertown Waterfront
Contra Costa	Brentwood	Brentwood Blvd**
Contra Costa	Brentwood	Brentwood Transit Village**
Contra Costa	Brentwood	Downtown Brentwood**
Contra Costa	Concord	Concord Naval Weapons Station
Contra Costa	Concord	Downtown
Contra Costa	Danville	Downtown
Contra Costa	El Cerrito	San Pablo Avenue Corridor
Contra Costa	Hercules	Central Hercules
Contra Costa	Hercules	Waterfront District
Contra Costa	Hercules	San Pablo Avenue Corridor
Contra Costa	Lafayette	Downtown
Contra Costa	Martinez	Downtown
Contra Costa	Moraga	Moraga Center
Contra Costa	Oakley	Downtown
Contra Costa	Oakley	Potential Planning Area
Contra Costa	Orinda	Downtown
Contra Costa	Pinole	Appian Way Corridor
Contra Costa	Pinole	Old Town San Pablo Avenue
Contra Costa	Pittsburg	Downtown
Contra Costa	Pittsburg	Railroad Avenue eBART Station
Contra Costa	Pleasant Hill	Buskirk Avenue Corridor

**ASSOCIATION OF BAY AREA GOVERNMENTS
RESOLUTION NO. 03-2020
ATTACHMENT A**

County	Jurisdiction	Priority Development Area
Contra Costa	Pleasant Hill	Diablo Valley College
Contra Costa	Richmond	North Richmond*
Contra Costa	Richmond	Central Richmond & 23rd Street Corridor*
Contra Costa	Richmond	Hilltop**
Contra Costa	Richmond	San Pablo Ave Corridor*
Contra Costa	Richmond	South Richmond*
Contra Costa	San Pablo	Rumrill Boulevard
Contra Costa	San Pablo	San Pablo Avenue & 23rd Street Corridors
Contra Costa	San Ramon	City Center
Contra Costa	San Ramon	North Camino Ramon
Contra Costa	Unincorporated Contra Costa	Contra Costa Centre
Contra Costa	Unincorporated Contra Costa	Downtown El Sobrante PDA*
Contra Costa	Unincorporated Contra Costa	Pittsburg Bay Point Connected Community PDA*
Contra Costa	Unincorporated Contra Costa	Pittsburg Bay Point Transit Rich PDA*
Contra Costa	Unincorporated Contra Costa	Pittsburg/Bay Point BART Station
Contra Costa	Unincorporated Contra Costa	San Pablo Avenue
Contra Costa	Walnut Creek	Core Area
Marin	San Rafael	Downtown
Marin	Unincorporated Marin	Urbanized Corridor*
Napa	American Canyon	Highway 29 Corridor
Napa	Napa	Downtown Napa and Soscol Gateway Corridor
San Francisco	San Francisco	19th Avenue*
San Francisco	San Francisco	Balboa Park and Southwest Corridors*
San Francisco	San Francisco	Bayview/Southeast Neighborhoods*
San Francisco	San Francisco	Central City Neighborhoods*
San Francisco	San Francisco	Downtown/Van Ness/Northeast Neighborhoods*
San Francisco	San Francisco	Eastern Neighborhoods*
San Francisco	San Francisco	J Church and Mission Corridor*
San Francisco	San Francisco	Lombard Street**
San Francisco	San Francisco	Market Octavia*
San Francisco	San Francisco	Mission Bay*
San Francisco	San Francisco	Richmond District**
San Francisco	San Francisco	Sunset Corridors**
San Francisco	San Francisco	Transbay/Rincon Hill*

**ASSOCIATION OF BAY AREA GOVERNMENTS
RESOLUTION NO. 03-2020
ATTACHMENT A**

County	Jurisdiction	Priority Development Area
San Francisco	San Francisco	Treasure Island & Yerba Buena Island
San Francisco	San Francisco	West Portal/Forest Hill Station Area**
San Mateo	Belmont	Villages of Belmont
San Mateo	Brisbane	Brisbane*
San Mateo	Burlingame	Burlingame El Camino Real
San Mateo	Burlingame	Downtown*
San Mateo	Colma	El Camino Real*
San Mateo	Daly City	Bayshore
San Mateo	Daly City	Mission Boulevard
San Mateo	East Palo Alto	Ravenswood
Santa Clara	Menlo Park	El Camino Real Corridor and Downtown
San Mateo	Millbrae	Transit Station Area
San Mateo	Pacifica	Sharp Park Specific Plan**
San Mateo	Pacifica	Skyline Corridor**
San Mateo	Redwood City	Broadway/Veterans Boulevard Corridor
San Mateo	Redwood City	Downtown
San Mateo	Redwood City	El Camino Real Corridor
San Mateo	San Bruno	Transit Corridors
San Mateo	San Carlos	Railroad Corridor*
San Mateo	San Mateo	Downtown
San Mateo	San Mateo	El Camino Real
San Mateo	San Mateo	Grand Boulevard Initiative
San Mateo	San Mateo	Rail Corridor
San Mateo	South San Francisco	Downtown
San Mateo	South San Francisco	El Camino Real
San Mateo	Unincorporated San Mateo	El Camino Real (North Fair Oaks)
San Mateo	Unincorporated San Mateo	El Camino Real (Unincorporated Colma)
Santa Clara	Campbell	Central Redevelopment Area
Santa Clara	Cupertino	Cores & Corridors
Santa Clara	Gilroy	Downtown Gilroy*
Santa Clara	Milpitas	Midtown**
Santa Clara	Milpitas	Transit Area Specific Plan*
Santa Clara	Morgan Hill	Downtown Morgan Hill*
Santa Clara	Mountain View	Downtown*
Santa Clara	Mountain View	El Camino Real
Santa Clara	Mountain View	North Bayshore
Santa Clara	Mountain View	San Antonio

**ASSOCIATION OF BAY AREA GOVERNMENTS
RESOLUTION NO. 03-2020
ATTACHMENT A**

County	Jurisdiction	Priority Development Area
Santa Clara	Mountain View	Whisman*
Santa Clara	Palo Alto	California Avenue
Santa Clara	Palo Alto	Downtown Palo Alto**
Santa Clara	San Jose	Bascom TOD Corridor
Santa Clara	San Jose	Bascom Urban Village
Santa Clara	San Jose	Berryessa Station
Santa Clara	San Jose	Blossom Hill/Snell Urban Village
Santa Clara	San Jose	Camden Urban Village
Santa Clara	San Jose	Capitol Corridor Urban Villages
Santa Clara	San Jose	Capitol/Tully/King Urban Villages
Santa Clara	San Jose	Communications Hill
Santa Clara	San Jose	Cottle Transit Village (Hitachi)
Santa Clara	San Jose	Downtown "Frame"
Santa Clara	San Jose	East Santa Clara/Alum Rock Corridor
Santa Clara	San Jose	Greater Downtown
Santa Clara	San Jose	North San Jose
Santa Clara	San Jose	Oakridge/Almaden Plaza Urban Village
Santa Clara	San Jose	Cores & Corridors
Santa Clara	San Jose	Saratoga TOD Corridor
Santa Clara	San Jose	South DeAnza**
Santa Clara	San Jose	Stevens Creek TOD Corridor
Santa Clara	San Jose	West San Carlos and Southwest Expressway Corridors
Santa Clara	San Jose	Westgate/El Paseo Urban Village
Santa Clara	San Jose	Winchester Boulevard TOD Corridor
Santa Clara	Santa Clara	City Place**
Santa Clara	Santa Clara	El Camino Real Focus Area
Santa Clara	Santa Clara	Freedom Circle**
Santa Clara	Santa Clara	Lawrence Station Phase II**
Santa Clara	Santa Clara	Patrick Henry Drive**
Santa Clara	Santa Clara	Santa Clara Station Focus Area
Santa Clara	Santa Clara	Tasman East**
Santa Clara	Sunnyvale	Downtown & Caltrain Station
Santa Clara	Sunnyvale	East Sunnyvale
Santa Clara	Sunnyvale	El Camino Real Corridor
Santa Clara	Sunnyvale	Lawrence Station Transit Village
Santa Clara	Sunnyvale	Moffett Park Specific Plan**
Santa Clara	Sunnyvale	Tasman Crossing
Solano	Benicia	Downtown
Solano	Fairfield	Fairfield-Vacaville Train Station*
Solano	Fairfield	Heart of Fairfield*
Solano	Fairfield	North Texas Street Core

**ASSOCIATION OF BAY AREA GOVERNMENTS
RESOLUTION NO. 03-2020
ATTACHMENT A**

County	Jurisdiction	Priority Development Area
Solano	Suisun City	Downtown & Waterfront
Solano	Vacaville	Allison Area*
Solano	Vacaville	Allison Policy Plan Area- Proposed PDA Expansion*
Solano	Vacaville	Downtown
Solano	Vallejo	Solano 360/ I-80/ I-37 Gateway**
Solano	Vallejo	Central Corridor East**
Solano	Vallejo	Central Corridor West**
Solano	Vallejo	Carquinez Heights**
Solano	Vallejo	Mare Island PDA**
Solano	Vallejo	Sonoma Boulevard
Solano	Vallejo	Waterfront & Downtown
Sonoma	Cloverdale	Downtown/SMART Transit Area
Sonoma	Cotati	Downtown and Cotati Depot
Sonoma	Cotati	Gravenstein Corridor**
Sonoma	Petaluma	Corona**
Sonoma	Petaluma	Lakeville*
Sonoma	Rohnert Park	Central Rohnert Park
Sonoma	Rohnert Park	Sonoma Mountain Village
Sonoma	Santa Rosa	Downtown Station Area*
Sonoma	Santa Rosa	Mendocino Avenue/Santa Rosa Avenue Corridor
Sonoma	Santa Rosa	North Santa Rosa Station
Sonoma	Santa Rosa	Roseland
Sonoma	Santa Rosa	Sebastopol Road Corridor
Sonoma	Sebastopol	Core Area
Sonoma	Unincorporated Sonoma	Sonoma Airport**
Sonoma	Unincorporated Sonoma	Santa Rosa Avenue Priority Development Area**
Sonoma	Unincorporated Sonoma	Sonoma County: Sonoma Valley, The Springs**
Sonoma	Windsor	Station Area/Downtown Specific Plan Area

Notes: 1) PBA 2040 PDAs no longer designated include: Dixon Downtown, Gilroy VTA Cores, Corridors, and Station Areas and Los Altos VTA Cores, Corridors, and Station Areas; 2) In some cases, modified PDAs include renamed or combined PDAs included in PBA 2040

**ASSOCIATION OF BAY AREA GOVERNMENTS
RESOLUTION NO. 03-2020
ATTACHMENT A**

**Table 2: Proposed Plan Bay Area 2050 Geographies:
Priority Production Areas (PPAs)**

County	Jurisdiction	PPA Name
Alameda	Fremont	Bayside Industrial Priority Production Area
Alameda	Fremont	Pacific Commons Priority Production Area
Alameda	Hayward	Hayward PPA
Alameda	Livermore	Eastside PPA
Alameda	Livermore	Westside PPA
Alameda	Oakland	Port PPA*
Alameda	Oakland	Airport PPA*
Alameda	San Leandro	San Leandro PPA
Alameda	Union City	Union City PPA
Contra Costa	Antioch	Northern Waterfront Industrial Corridor
Contra Costa	Concord	Northern Concord PPA
Contra Costa	Concord	Western Concord PPA
Contra Costa	Oakley	Employment Area
Contra Costa	Pittsburg	Northern Waterfront
Contra Costa	Unincorporated Contra Costa	Pacheco Manufacturing Zone
Contra Costa	Unincorporated Contra Costa	Baypoint Industrial Sector
Napa	American Canyon	American Canyon PPA
San Francisco	San Francisco	Bayshore/Central Waterfront/Islais Creek
San Mateo	Pacifica	Northern Palmetto PPA

**ASSOCIATION OF BAY AREA GOVERNMENTS
RESOLUTION NO. 03-2020
ATTACHMENT A**

County	Jurisdiction	PPA Name
Santa Clara	Milpitas	Central Manufacturing Area
Santa Clara	Milpitas	McCarthy Ranch Industrial Area
Santa Clara	Milpitas	Southwestern Employment Area
Santa Clara	Morgan Hill	Morgan Hill PPA
Santa Clara	San Jose	Monterey Business Corridor
Solano	Benicia	Benicia Industrial PPA
Solano	Dixon	Northeast Quadrant
Solano	Fairfield	Train Station Employment Center
Solano	Fairfield	Fairfield PPA
Solano	Rio Vista	Rio Vista PPA
Solano	Suisun City	Suisun City Gentry (westside)
Solano	Suisun City	Suisun City East Side PPA
Solano	Vacaville	Vacaville Industrial Priority Production Area
Solano	Vallejo	Vallejo PPA Mare Island
Solano	Vallejo	Vallejo PPA South Vallejo
Sonoma	Cotati	Cotati PPA

**ASSOCIATION OF BAY AREA GOVERNMENTS
RESOLUTION NO. 03-2020
ATTACHMENT A**

MAPS OF PROPOSED GROWTH GEOGRAPHIES



Proposed Draft Blueprint Growth Geographies

Priority Development Area

Priority Production Area

Potential Additional Growth Geographies

Transit-Rich Area (Outside High Resource Area)

Transit-Rich Area (Within High Resource Area)

High Resource Area with Basic Bus Service*

• **Regional Rail Station**

— **Regional Rail Transit (Existing)**

--- **Regional Rail Transit (Under Construction)**

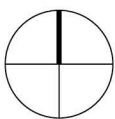
*Peak headways of 16 to 30 minutes.

Priority Production Areas (PPAs) not shown

Areas shown are conceptual and for discussion purposes. Specific levels of development studied in the Draft Blueprint would vary throughout the region and will be determined through further discussion.

The following areas are excluded from the map: Wildland urban interface areas; Areas of unmitigated sea level rise (i.e., areas at risk from sea level rise through year 2050 that lack mitigation strategies in Plan Bay Area 2050 Environment Element); Areas outside locally-adopted urban growth boundaries; and Parkland and other open spaces within urbanized areas identified in the California Protected Areas Database. To complement adopted PDAs, High-Resource and Transit -Rich Areas are shown in jurisdictions that have nominated a total land area for PDAs that is less than 50% of the area within its boundaries eligible for PDA designation. Specific land uses analyzed in these locations in the Blueprint are expected to vary based upon local and regional context.

Scale:



Source: TomTom, MTC/ABAG, 511 Regional Transit Database 2017

Map Author: JC, January 2020

File Location: <https://mtdrive.box.com/s/2fj92fHzwYbFw6jij3ha83j17x3w>

Date: February 26, 2020
W.I.: 1121
Referred by: Planning

ABSTRACT

Resolution No. 4410

This resolution establishes the geographic areas (Growth Geographies) included in the Plan Bay Area 2050 Draft Blueprint as priority areas for future housing and job growth.

Further discussion of this subject is contained in the Planning Committee Summary Sheet dated February 14, 2020.

Date: February 26, 2020
W.I.: 1121
Referred by: Planning

Re: Approval of the Plan Bay Area 2050 Draft Blueprint Growth Geographies

METROPOLITAN TRANSPORTATION COMMISSION
RESOLUTION NO. 4410

WHEREAS, the Metropolitan Transportation Commission (MTC) is the regional transportation planning agency for the San Francisco Bay Area pursuant to Government Code Section 66500 et seq.; and

WHEREAS, the Association of Bay Area Governments (ABAG), a joint exercise of powers entity created pursuant to California Government Code Sections 6500 et seq., is the Council of Governments and the regional land use planning agency for the San Francisco Bay Area; and

WHEREAS, in 2007 ABAG established a framework (Regional Growth Framework) for future development that seeks to concentrate growth in locally-identified Priority Development Areas (PDAs) and protect locally-identified Priority Conservation Areas (PCAs) from development, and established the procedures for designation of PDAs and PCAs; and

WHEREAS, ABAG has adopted 188 PDAs and 165 PCAs nominated by local governments in previous years; and

WHEREAS, California Government Code § 65080 et seq. requires MTC to prepare and update a long-range Regional Transportation Plan (RTP), including a Sustainable Communities Strategy (SCS) prepared in conjunction with the ABAG, every four years; and

WHEREAS, Plan Bay Area (“Plan”) constitutes the Regional Transportation Plan and SCS for the San Francisco Bay Area; and

WHEREAS, MTC and ABAG jointly adopted the first Plan Bay Area in 2013 (Plan Bay Area 2013) (MTC Resolution No. 4111 and ABAG Resolution No. 06-13), and the second Plan Bay Area in 2017 (Plan Bay Area 2040) (MTC Resolution No. 4300 and ABAG Resolution No. 10-17); and

WHEREAS, Plan Bay Area 2013 and Plan Bay Area 2040 were consistent with state-mandated targets for greenhouse gas reduction and housing, and included a growth pattern consistent with the Regional Growth Framework, projecting that more than 70 percent of new homes would be built in PDAs and development would not occur in PCAs; and

WHEREAS, potential revisions to the Regional Growth Framework that concerned PDAs, PCAs, and PPAs, were presented to ABAG Regional Planning Committee, MTC Policy Advisory Council, Regional Advisory Working Group, and ABAG Administrative Committee and MTC Planning Committee (collectively, ABAG and MTC Committees), local government staff, and other stakeholders in March and April 2019; and

WHEREAS, comments from ABAG and MTC Committees, local government staff, and stakeholders, and the findings from the 2015 PDA Assessment and 2019 Horizon Regional Growth Strategies Perspective Paper, provided the basis for specific revisions to the criteria for PDAs and PPAs; and

WHEREAS, Resolution 4386, adopted on May 22, 2019, established an updated definition and criteria for PDAs and a definition and criteria for PPAs through a pilot program; and

WHEREAS, ABAG/MTC staff solicited applications from local jurisdictions for the areas that meet PDA and PPA eligibility criteria consistent with MTC Resolution 4386, and received 34 submissions for eligible PDAs and 35 PPAs, respectively, supported by adopted City Council or Board of Supervisor resolutions; and

WHEREAS, these eligible areas, included in Attachment A, were adopted by the ABAG Executive Board through ABAG Resolution 02-2020 on February 20, 2020; and

WHEREAS, these areas advanced regional climate, equity, and economic development objectives, but left the majority of areas eligible for PDA nomination undesignated, including areas with the greatest transit access and access to upward mobility; and

WHEREAS, including only locally-nominated PDAs as Growth Geographies in the Plan Bay Area 2050 Blueprint could make it challenging for the region to meet its state-mandated GHG reduction target and to support the Guiding Principles of Plan Bay Area 2050; and

WHEREAS, feedback from members of the public, MTC and ABAG committees, and from topic-area experts provided the basis for a set of proposed Growth Geographies – identified in Attachment A – that balance local priorities with shared regional responsibility and the need to achieve the region’s greenhouse gas target, as well as its housing, equity, environment, and other goals; now, therefore, be it

RESOLVED, that MTC hereby certifies that the foregoing recitals are true and correct and incorporated by this reference; and be it further

RESOLVED, that MTC, as a decision-making body, hereby adopts the criteria for Plan Bay Area 2050 Growth Geographies in Attachment A, and authorizes staff to include areas consistent with these criteria as priorities for future housing and job growth in the Plan Bay Area 2050 Blueprint.

METROPOLITAN TRANSPORTATION COMMISSION

Scott Haggerty, Chair

This resolution was entered into by the Metropolitan Transportation Commission at a regular meeting of the Commission held in San Francisco, California on February 26, 2020.

Date: February 26, 2020
W.I.: 1121
Referred by: Planning Committee

Attachment A
Resolution No. 4410
Page 1 of 10

Plan Bay Area 2050 Blueprint Growth Geographies

The following areas shall be prioritized as Growth Geographies for new housing and jobs in the Plan Bay Area 2050 Draft Blueprint, with specific density and land use assumptions based upon Draft Blueprint Housing Strategies.

In all local jurisdictions:

- Priority Development Areas nominated by local jurisdictions and adopted by the ABAG Executive Board
- Priority Production Areas nominated by local jurisdictions and adopted by the ABAG Executive Board
- Transit-Rich Areas within ½ mile of a regional rail station with headways of 15 minutes or better during the AM (6 AM to 10 AM) and PM (3 PM to 7 PM) peak periods, including Bay Area Rapid Transit (BART) and CalTrain Baby Bullet station areas.
Note: Priority Conservation Areas will be included in the Plan, but are not Growth Geographies.

In local jurisdictions that have nominated less than 50 percent of the PDA eligible areas as PDAs:




- All remaining Transit-Rich Areas not explicitly identified above (including both High-Resource Areas and places outside High-Resource Areas)
- High-Resource Areas within ¼ mile of a bus stop with 16- to 30-minute peak period headways

Exclusions:

The following areas are excluded from PDA eligibility, and not used in calculating the share of a jurisdiction's PDA-eligible land locally nominated:

- Wildland urban interface areas
- Areas of unmitigated sea level rise (*i.e., areas at risk from sea level rise through year 2050 that lack mitigation strategies in Plan Bay Area 2050 Environment Element*)
- Areas outside locally-adopted urban growth boundaries
- Parkland and other open spaces within urbanized areas identified in the California Protected Areas Database

**Table 1: Proposed Plan Bay Area 2050 Geographies:
 Priority Development Areas (PDAs)**

GUIDE	 Existing PDA, boundaries not modified	 * New PDA (Pending Executive Board Adoption)
	 * Existing PDA, boundaries modified	

County	Jurisdiction	Priority Development Area
Alameda	Alameda	Naval Air Station
Alameda	Alameda	Northern Waterfront
Alameda	Albany	San Pablo & Solano Mixed Use Neighborhood
Alameda	Berkeley	Adeline Street
Alameda	Berkeley	Downtown
Alameda	Berkeley	North Berkeley BART**
Alameda	Berkeley	San Pablo Avenue
Alameda	Berkeley	South Shattuck
Alameda	Berkeley	Southside/Telegraph Avenue
Alameda	Berkeley	University Avenue
Alameda	Dublin	Downtown Specific Plan Area
Alameda	Dublin	Town Center
Alameda	Dublin	Transit Center/Dublin Crossings
Alameda	Emeryville	Mixed-Use Core
Alameda	Fremont	Centerville Transit PDA*
Alameda	Fremont	Downtown/City Center Transit PDA*
Alameda	Fremont	Irvington Transit PDA*
Alameda	Fremont	North Fremont Blvd Connected Community PDA**
Alameda	Fremont	Osgood Rd Connected Community PDA**
Alameda	Fremont	Warm Springs Connected Community PDA**
Alameda	Fremont	Warm Springs Innovation District Transit PDA*
Alameda	Hayward	Downtown
Alameda	Hayward	Mission Boulevard Corridor
Alameda	Hayward	South Hayward BART
Alameda	Hayward	The Cannery
Alameda	Livermore	Downtown
Alameda	Livermore	Isabel Avenue/BART Station Planning Area
Alameda	Livermore	McGrath Southfront PDA**
Alameda	Newark	Dumbarton Transit Oriented Development
Alameda	Newark	Old Town Mixed Use Area
Alameda	Oakland	Coliseum Bay Area Rapid Transit Station Area*
Alameda	Oakland	Downtown & Jack London Square*
Alameda	Oakland	Eastmont Town Center / International Blvd TOD*
Alameda	Oakland	Fruitvale and Dimond Areas*

County	Jurisdiction	Priority Development Area
Alameda	Oakland	MacArthur Blvd Corridor*
Alameda	Oakland	MacArthur Transit Village*
Alameda	Oakland	North Oakland / Golden Gate*
Alameda	Oakland	San Antonio*
Alameda	Oakland	West Oakland*
Alameda	Pleasanton	Hacienda
Alameda	San Leandro	BayFair TOD*
Alameda	San Leandro	Downtown Transit Oriented Development
Alameda	San Leandro	East 14th Street
Alameda	Unincorporated Alameda	Castro Valley BART
Alameda	Unincorporated Alameda	East 14th Street and Mission Boulevard
Alameda	Unincorporated Alameda	Hesperian Boulevard
Alameda	Unincorporated Alameda	Meekland Avenue Corridor
Alameda	Union City	Greater Station District Area*
Contra Costa	Antioch	Hillcrest eBART Station
Contra Costa	Antioch	Rivertown Waterfront
Contra Costa	Brentwood	Brentwood Blvd**
Contra Costa	Brentwood	Brentwood Transit Village**
Contra Costa	Brentwood	Downtown Brentwood**
Contra Costa	Concord	Concord Naval Weapons Station
Contra Costa	Concord	Downtown
Contra Costa	Danville	Downtown
Contra Costa	El Cerrito	San Pablo Avenue Corridor
Contra Costa	Hercules	Central Hercules
Contra Costa	Hercules	Waterfront District
Contra Costa	Hercules	San Pablo Avenue Corridor
Contra Costa	Lafayette	Downtown
Contra Costa	Martinez	Downtown
Contra Costa	Moraga	Moraga Center
Contra Costa	Oakley	Downtown
Contra Costa	Oakley	Potential Planning Area
Contra Costa	Orinda	Downtown
Contra Costa	Pinole	Appian Way Corridor
Contra Costa	Pinole	Old Town San Pablo Avenue
Contra Costa	Pittsburg	Downtown
Contra Costa	Pittsburg	Railroad Avenue eBART Station
Contra Costa	Pleasant Hill	Buskirk Avenue Corridor

County	Jurisdiction	Priority Development Area
Contra Costa	Pleasant Hill	Diablo Valley College
Contra Costa	Richmond	North Richmond*
Contra Costa	Richmond	Central Richmond & 23rd Street Corridor*
Contra Costa	Richmond	Hilltop**
Contra Costa	Richmond	San Pablo Ave Corridor*
Contra Costa	Richmond	South Richmond*
Contra Costa	San Pablo	Rumrill Boulevard
Contra Costa	San Pablo	San Pablo Avenue & 23rd Street Corridors
Contra Costa	San Ramon	City Center
Contra Costa	San Ramon	North Camino Ramon
Contra Costa	Unincorporated Contra Costa	Contra Costa Centre
Contra Costa	Unincorporated Contra Costa	Downtown El Sobrante PDA*
Contra Costa	Unincorporated Contra Costa	Pittsburg Bay Point Connected Community PDA*
Contra Costa	Unincorporated Contra Costa	Pittsburg Bay Point Transit Rich PDA*
Contra Costa	Unincorporated Contra Costa	Pittsburg/Bay Point BART Station
Contra Costa	Unincorporated Contra Costa	San Pablo Avenue
Contra Costa	Walnut Creek	Core Area
Marin	San Rafael	Downtown
Marin	Unincorporated Marin	Urbanized Corridor*
Napa	American Canyon	Highway 29 Corridor
Napa	Napa	Downtown Napa and Soscol Gateway Corridor
San Francisco	San Francisco	19th Avenue*
San Francisco	San Francisco	Balboa Park and Southwest Corridors*
San Francisco	San Francisco	Bayview/Southeast Neighborhoods*
San Francisco	San Francisco	Central City Neighborhoods*
San Francisco	San Francisco	Downtown/Van Ness/Northeast Neighborhoods*
San Francisco	San Francisco	Eastern Neighborhoods*
San Francisco	San Francisco	J Church and Mission Corridor*
San Francisco	San Francisco	Lombard Street**
San Francisco	San Francisco	Market Octavia*
San Francisco	San Francisco	Mission Bay*
San Francisco	San Francisco	Richmond District**
San Francisco	San Francisco	Sunset Corridors**
San Francisco	San Francisco	Transbay/Rincon Hill*

County	Jurisdiction	Priority Development Area
San Francisco	San Francisco	Treasure Island & Yerba Buena Island
San Francisco	San Francisco	West Portal/Forest Hill Station Area**
San Mateo	Belmont	Villages of Belmont
San Mateo	Brisbane	Brisbane*
San Mateo	Burlingame	Burlingame El Camino Real
San Mateo	Burlingame	Downtown*
San Mateo	Colma	El Camino Real*
San Mateo	Daly City	Bayshore
San Mateo	Daly City	Mission Boulevard
San Mateo	East Palo Alto	Ravenswood
Santa Clara	Menlo Park	El Camino Real Corridor and Downtown
San Mateo	Millbrae	Transit Station Area
San Mateo	Pacifica	Sharp Park Specific Plan**
San Mateo	Pacifica	Skyline Corridor**
San Mateo	Redwood City	Broadway/Veterans Boulevard Corridor
San Mateo	Redwood City	Downtown
San Mateo	Redwood City	El Camino Real Corridor
San Mateo	San Bruno	Transit Corridors
San Mateo	San Carlos	Railroad Corridor*
San Mateo	San Mateo	Downtown
San Mateo	San Mateo	El Camino Real
San Mateo	San Mateo	Grand Boulevard Initiative
San Mateo	San Mateo	Rail Corridor
San Mateo	South San Francisco	Downtown
San Mateo	South San Francisco	El Camino Real
San Mateo	Unincorporated San Mateo	El Camino Real (North Fair Oaks)
San Mateo	Unincorporated San Mateo	El Camino Real (Unincorporated Colma)
Santa Clara	Campbell	Central Redevelopment Area
Santa Clara	Cupertino	Cores & Corridors
Santa Clara	Gilroy	Downtown Gilroy*
Santa Clara	Milpitas	Midtown**
Santa Clara	Milpitas	Transit Area Specific Plan*
Santa Clara	Morgan Hill	Downtown Morgan Hill*
Santa Clara	Mountain View	Downtown*
Santa Clara	Mountain View	El Camino Real
Santa Clara	Mountain View	North Bayshore
Santa Clara	Mountain View	San Antonio

County	Jurisdiction	Priority Development Area
Santa Clara	Mountain View	Whisman*
Santa Clara	Palo Alto	California Avenue
Santa Clara	Palo Alto	Downtown Palo Alto**
Santa Clara	San Jose	Bascom TOD Corridor
Santa Clara	San Jose	Bascom Urban Village
Santa Clara	San Jose	Berryessa Station
Santa Clara	San Jose	Blossom Hill/Snell Urban Village
Santa Clara	San Jose	Camden Urban Village
Santa Clara	San Jose	Capitol Corridor Urban Villages
Santa Clara	San Jose	Capitol/Tully/King Urban Villages
Santa Clara	San Jose	Communications Hill
Santa Clara	San Jose	Cottle Transit Village (Hitachi)
Santa Clara	San Jose	Downtown "Frame"
Santa Clara	San Jose	East Santa Clara/Alum Rock Corridor
Santa Clara	San Jose	Greater Downtown
Santa Clara	San Jose	North San Jose
Santa Clara	San Jose	Oakridge/Almaden Plaza Urban Village
Santa Clara	San Jose	Cores & Corridors
Santa Clara	San Jose	Saratoga TOD Corridor
Santa Clara	San Jose	South DeAnza**
Santa Clara	San Jose	Stevens Creek TOD Corridor
Santa Clara	San Jose	West San Carlos and Southwest Expressway Corridors
Santa Clara	San Jose	Westgate/El Paseo Urban Village
Santa Clara	San Jose	Winchester Boulevard TOD Corridor
Santa Clara	Santa Clara	City Place**
Santa Clara	Santa Clara	El Camino Real Focus Area
Santa Clara	Santa Clara	Freedom Circle**
Santa Clara	Santa Clara	Lawrence Station Phase II**
Santa Clara	Santa Clara	Patrick Henry Drive**
Santa Clara	Santa Clara	Santa Clara Station Focus Area
Santa Clara	Santa Clara	Tasman East**
Santa Clara	Sunnyvale	Downtown & Caltrain Station
Santa Clara	Sunnyvale	East Sunnyvale
Santa Clara	Sunnyvale	El Camino Real Corridor
Santa Clara	Sunnyvale	Lawrence Station Transit Village
Santa Clara	Sunnyvale	Moffett Park Specific Plan**
Santa Clara	Sunnyvale	Tasman Crossing
Solano	Benicia	Downtown
Solano	Fairfield	Fairfield-Vacaville Train Station*
Solano	Fairfield	Heart of Fairfield*
Solano	Fairfield	North Texas Street Core

County	Jurisdiction	Priority Development Area
Solano	Suisun City	Downtown & Waterfront
Solano	Vacaville	Allison Area*
Solano	Vacaville	Allison Policy Plan Area- Proposed PDA Expansion*
Solano	Vacaville	Downtown
Solano	Vallejo	Solano 360/ I-80/ I-37 Gateway**
Solano	Vallejo	Central Corridor East**
Solano	Vallejo	Central Corridor West**
Solano	Vallejo	Carquinez Heights**
Solano	Vallejo	Mare Island PDA**
Solano	Vallejo	Sonoma Boulevard
Solano	Vallejo	Waterfront & Downtown
Sonoma	Cloverdale	Downtown/SMART Transit Area
Sonoma	Cotati	Downtown and Cotati Depot
Sonoma	Cotati	Gravenstein Corridor**
Sonoma	Petaluma	Corona**
Sonoma	Petaluma	Lakeville*
Sonoma	Rohnert Park	Central Rohnert Park
Sonoma	Rohnert Park	Sonoma Mountain Village
Sonoma	Santa Rosa	Downtown Station Area*
Sonoma	Santa Rosa	Mendocino Avenue/Santa Rosa Avenue Corridor
Sonoma	Santa Rosa	North Santa Rosa Station
Sonoma	Santa Rosa	Roseland
Sonoma	Santa Rosa	Sebastopol Road Corridor
Sonoma	Sebastopol	Core Area
Sonoma	Unincorporated Sonoma	Sonoma Airport**
Sonoma	Unincorporated Sonoma	Santa Rosa Avenue Priority Development Area**
Sonoma	Unincorporated Sonoma	Sonoma County: Sonoma Valley, The Springs**
Sonoma	Windsor	Station Area/Downtown Specific Plan Area

Notes: 1) PBA 2040 PDAs no longer designated include: Dixon Downtown, Gilroy VTA Cores, Corridors, and Station Areas and Los Altos VTA Cores, Corridors, and Station Areas; 2) In some cases, modified PDAs include renamed or combined PDAs included in PBA 2040

**Table 2: Proposed Plan Bay Area 2050 Geographies:
 Priority Production Areas (PPAs)**

County	Jurisdiction	PPA Name
Alameda	Fremont	Bayside Industrial Priority Production Area
Alameda	Fremont	Pacific Commons Priority Production Area
Alameda	Hayward	Hayward PPA
Alameda	Livermore	Eastside PPA
Alameda	Livermore	Westside PPA
Alameda	Oakland	Port PPA*
Alameda	Oakland	Airport PPA*
Alameda	San Leandro	San Leandro PPA
Alameda	Union City	Union City PPA
Contra Costa	Antioch	Northern Waterfront Industrial Corridor
Contra Costa	Concord	Northern Concord PPA
Contra Costa	Concord	Western Concord PPA
Contra Costa	Oakley	Employment Area
Contra Costa	Pittsburg	Northern Waterfront
Contra Costa	Unincorporated Contra Costa	Pacheco Manufacturing Zone
Contra Costa	Unincorporated Contra Costa	Baypoint Industrial Sector
Napa	American Canyon	American Canyon PPA
San Francisco	San Francisco	Bayshore/Central Waterfront/Islais Creek
San Mateo	Pacifica	Northern Palmetto PPA

County	Jurisdiction	PPA Name
Santa Clara	Milpitas	Central Manufacturing Area
Santa Clara	Milpitas	McCarthy Ranch Industrial Area
Santa Clara	Milpitas	Southwestern Employment Area
Santa Clara	Morgan Hill	Morgan Hill PPA
Santa Clara	San Jose	Monterey Business Corridor
Solano	Benicia	Benicia Industrial PPA
Solano	Dixon	Northeast Quadrant
Solano	Fairfield	Train Station Employment Center
Solano	Fairfield	Fairfield PPA
Solano	Rio Vista	Rio Vista PPA
Solano	Suisun City	Suisun City Gentry (westside)
Solano	Suisun City	Suisun City East Side PPA
Solano	Vacaville	Vacaville Industrial Priority Production Area
Solano	Vallejo	Vallejo PPA Mare Island
Solano	Vallejo	Vallejo PPA South Vallejo
Sonoma	Cotati	Cotati PPA

MAPS OF PROPOSED GROWTH GEOGRAPHIES



Proposed Draft Blueprint Growth Geographies

Priority Development Area

Priority Production Area

Potential Additional Growth Geographies

Transit-Rich Area (Outside High Resource Area)

Transit-Rich Area (Within High Resource Area)

High Resource Area with Basic Bus Service*

• **Regional Rail Station**

— **Regional Rail Transit (Existing)**

---- **Regional Rail Transit (Under Construction)**

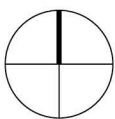
*Peak headways of 16 to 30 minutes.

Priority Production Areas (PPAs) not shown

Areas shown are conceptual and for discussion purposes. Specific levels of development studied in the Draft Blueprint would vary throughout the region and will be determined through further discussion.

The following areas are excluded from the map: Wildland urban interface areas; Areas of unmitigated sea level rise (i.e., areas at risk from sea level rise through year 2050 that lack mitigation strategies in Plan Bay Area 2050 Environment Element); Areas outside locally-adopted urban growth boundaries; and Parkland and other open spaces within urbanized areas identified in the California Protected Areas Database. To complement adopted PDAs, High-Resource and Transit -Rich Areas are shown in jurisdictions that have nominated a total land area for PDAs that is less than 50% of the area within its boundaries eligible for PDA designation. Specific land uses analyzed in these locations in the Blueprint are expected to vary based upon local and regional context.

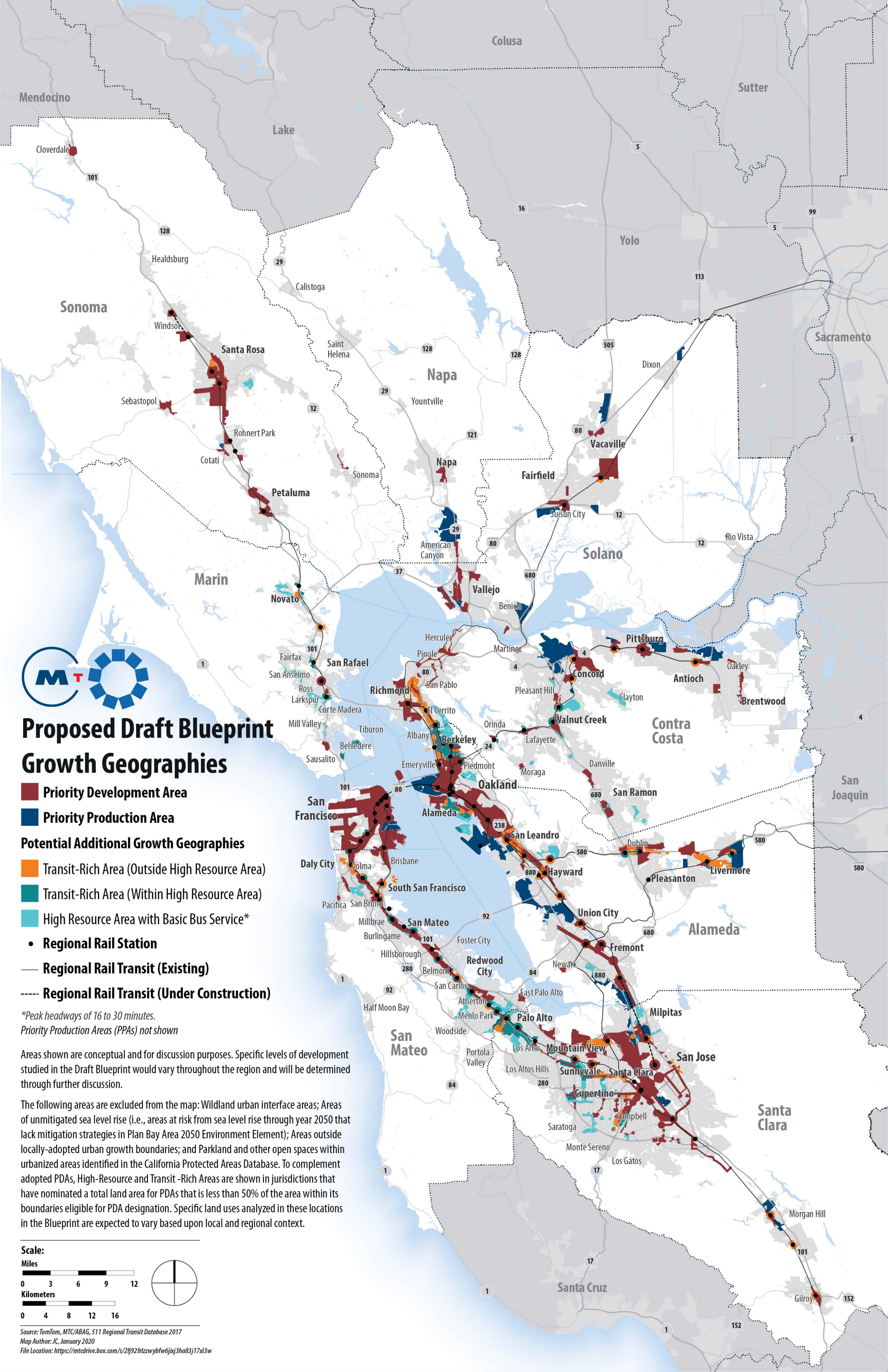
Scale:



Source: TomTom, MTC/ABAG, 511 Regional Transit Database 2017

Map Author: JC, January 2020

File Location: <https://mtdrive.box.com/s/2fj92fHzwYbFw6jij3ha83j17x3w>





PLAN BAY AREA 2050

Draft Blueprint: Growth Geographies

Seeking Direction on Geographies to Study

February 14, 2020

MTC Planning & ABAG Administrative Committees

Setting the Stage

Where We've Been, Where We're Going

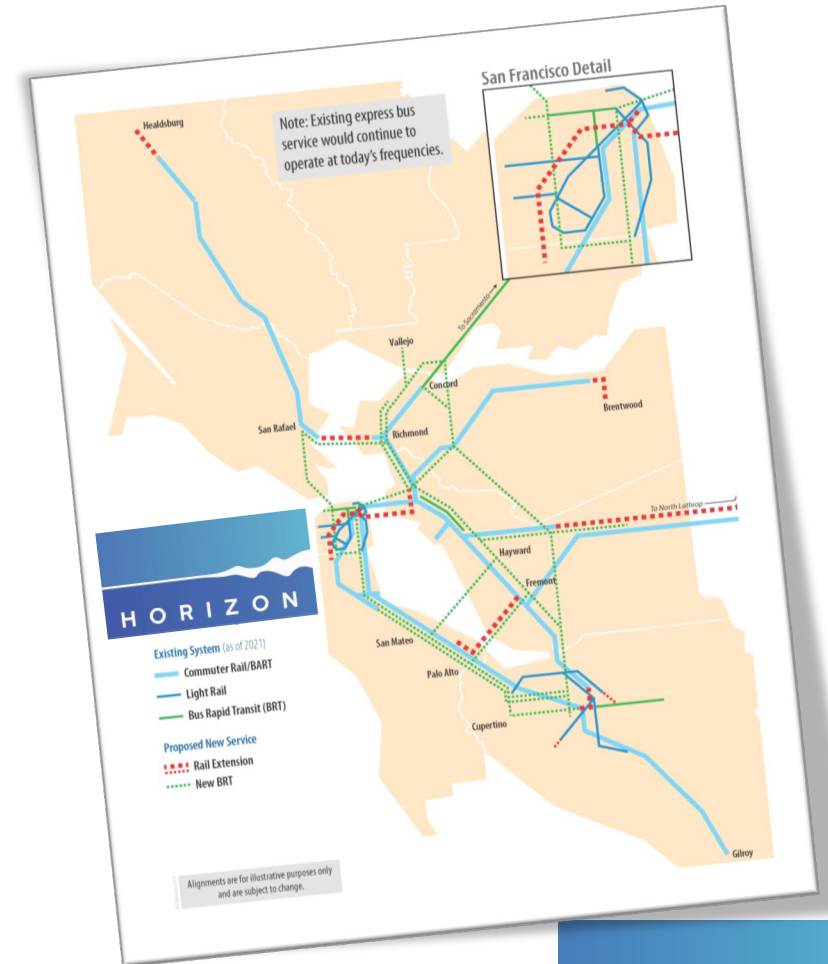


Plan Bay Area 2050 builds upon Horizon, which tested visionary strategies for an uncertain future.



Horizon explored dozens of bold strategies for the region's future, "stress testing" them against a broad range of external forces.

These included megaregional trends, technological shifts, and natural disasters, among others.



The Plan Bay Area 2050 Blueprint is a package of strategies designed to advance the regional vision.

*Vision: Ensure by the year 2050 that the Bay Area is **affordable**, **connected**, **diverse**, **healthy** and **vibrant** for all.*



- **Transportation** Investments & Strategies
- **Housing** Geographies & Strategies
- **Economic** Geographies & Strategies
- **Environmental** Strategies

What requirements must the Plan meet?

While Plan Bay Area 2050 must meet many statutory requirements, these three are among the most critical:



Fiscal Constraint

Under federal transportation planning regulations, the Plan must rely upon reasonably-expected revenues

Impact if Not Met: federal and state agencies will reject the Plan's approval, triggering a conformity lapse



Greenhouse Gas Reduction

Under Senate Bill 375, Plan Bay Area 2050 must meet or exceed a recently-enhanced 19 percent per-capita GHG reduction target for light-duty vehicles by 2035.

Impact if Not Met: region ineligible for select SB 1 funding



Housing at All Income Levels

Under Senate Bill 375, Plan Bay Area 2050 plan for sufficient housing for all income levels; RHNA must advance fair housing and ultimately be consistent with the Plan.

Impact if Not Met: HCD may not approve RHNA

Without bold new strategies, it may be very difficult to meet the more ambitious GHG target.

Preliminary Analysis for Illustrative Purposes

-15% per-capita
Previous CARB Target

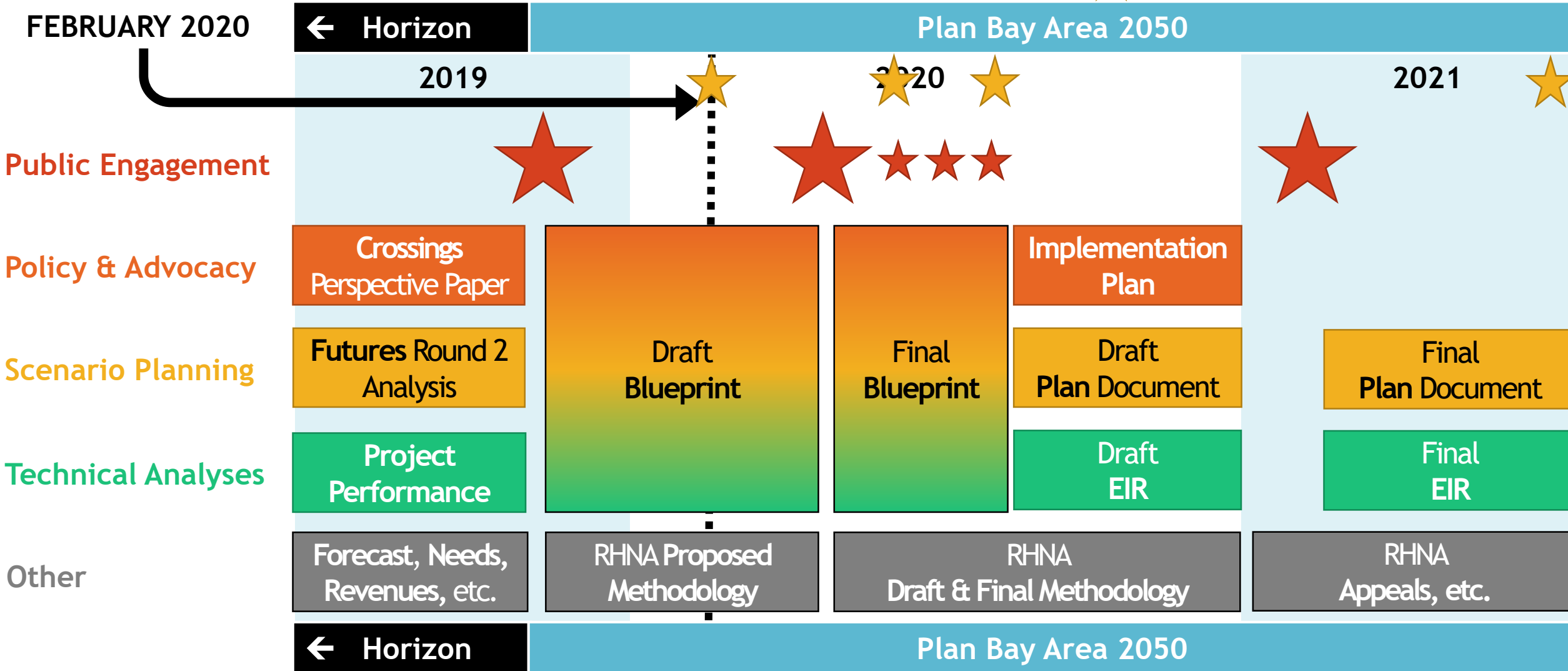
-19% per-cap.
New Target



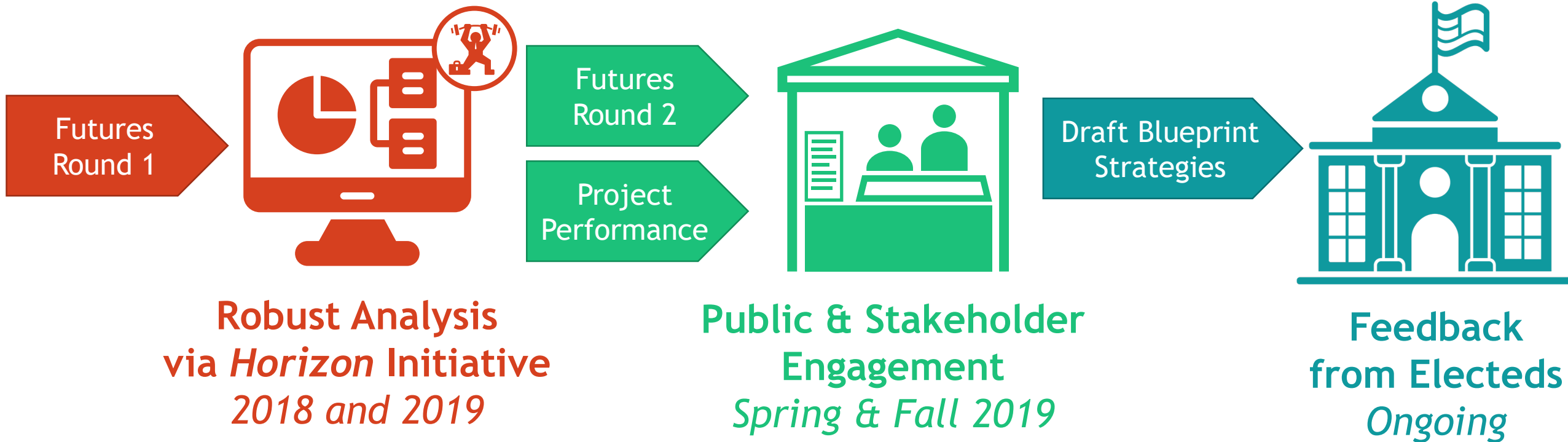
As part of the Draft Blueprint, we are **seeking your approval** this month to further study key strategies.

What's the schedule for Plan Bay Area 2050?

★ = Major Policy Board Decisions



How were strategies generated & refined?





3,000

comments at fall 2019
“pop-up” workshops

9,900

comments from *Mayor of Bayville* online tool



>250

attendees at fall 2019
Draft Blueprint
stakeholder workshops

90%

of comments at fall 2019 “pop-up” workshops supported the strategies advanced into Plan Bay Area 2050



Integrating Feedback from the January Workshop of the Commission & Board

Workshop participants were interested in encouraging job growth in housing-rich areas, but not via office development caps

Workshop participants were interested in how major capital projects fit into the Plan, including rail expansions and express lanes



Option B

Workshop participants were interested in considering transit-rich and high-resource areas for inclusion in Plan Bay Area 2050

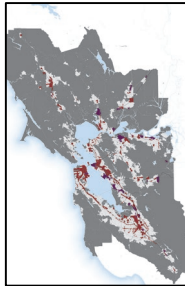
What are the critical action items being considered by MTC and ABAG this month?

1



Adopt new **Priority Conservation Areas**, **Priority Development Areas**, and **Priority Production Areas** *(ABAG Action Only)*

2



Approve **Growth Geographies** for Analysis in the Draft Blueprint *(MTC/ABAG Action)*

3



Approve **Strategies** for Analysis in the Draft Blueprint *(MTC/ABAG Action)*



Diving into Growth Geographies


Seeking Action on *PDAs Plus*








What was the path to today's recommendation for Growth Geographies?

Regional Growth Framework 1.0 (2007-18)

BAY AREA FOCUSED GROWTH



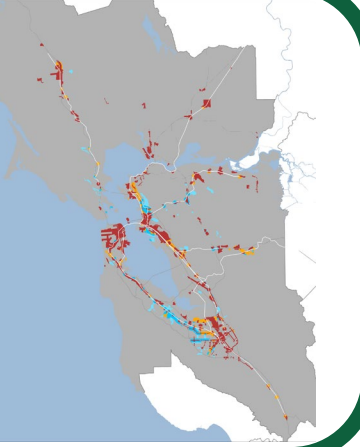
Regional Growth Framework Review & 2019 Update

<p>PDA Criteria Since 2007</p> <ul style="list-style-type: none"> <input checked="" type="checkbox"/>  Planned for growth <input checked="" type="checkbox"/>  or  or  Rail Station or Ferry Terminal or Bus Line <small>≤20 minutes in peak periods Includes both existing and planned service</small> 	<p>Proposed New Criteria</p> <ul style="list-style-type: none"> <input checked="" type="checkbox"/>  Planned for growth Plan must be complete <input checked="" type="checkbox"/> Create two categories to allow gr flexibility, incorporating new mobility & equity into the mix PDA's that do not already align with one of the two tiers would need to address this by late 2019.
--	--

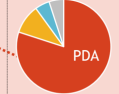

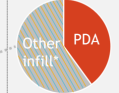
Local Priority Area Submissions



Recommended Draft Blueprint Growth Geographies



Options Discussion

A	Highly focused in: Existing & Proposed PDAs	
B	Focused in: Existing & Proposed PDAs + Select High-Resource Areas + Select Transit-Rich Areas outside PDAs	
C	Focused in Existing & Proposed PDAs & more distributed growth within Urban Growth Boundaries	



Refresher: the Strategies and Geographies for the Draft Blueprint are designed to work in concert; both are designed to more closely align the Plan with RHNA.



Refresher: What new priority areas were nominated by local jurisdictions in 2019?

34

new PDAs

*Priority Development
Areas*

19

new PCAs

*Priority Conservation
Areas*

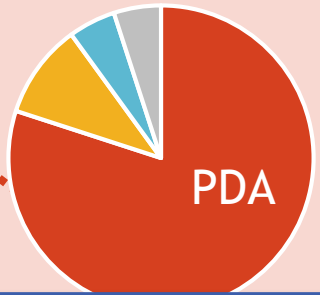
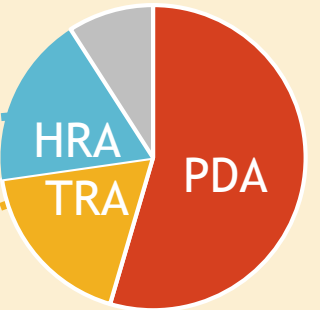
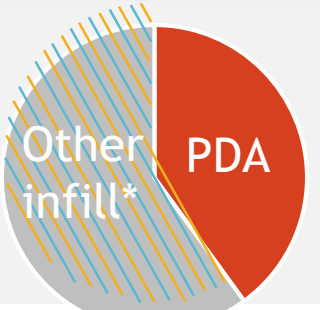
35

pilot PPAs

*Priority Production
Areas*

In addition, MTC/ABAG staff worked with local jurisdictions & CTAs to ensure that **all PDAs advanced into Plan Bay Area 2050 meet program guidelines** for transit and local planning. The full list of PDAs is incorporated in your packet.

Refresher: What options were identified?

Location of Growth (charts are illustrative)			GHG Reduction	Equity	RHNA Consistency	Local Implementation
A	Highly focused in: Existing & Proposed PDAs		+	— —	—	++
B	Focused in: Existing & Proposed PDAs + select High-Resource Areas + Select Transit-Rich Areas outside PDAs		++	++	+	—
C	More distributed growth within Urban Growth Boundaries * Including all High-Resource Areas + Transit-Rich Areas		— —	+	+	+

What geographies would Option B protect and prioritize?

Protect



Areas outside Urban Growth Boundaries
(including PCAs)



Unmitigated High Hazard Areas

Prioritize



PDAs



PPAs



TRAs:
Frequent Regional Rail



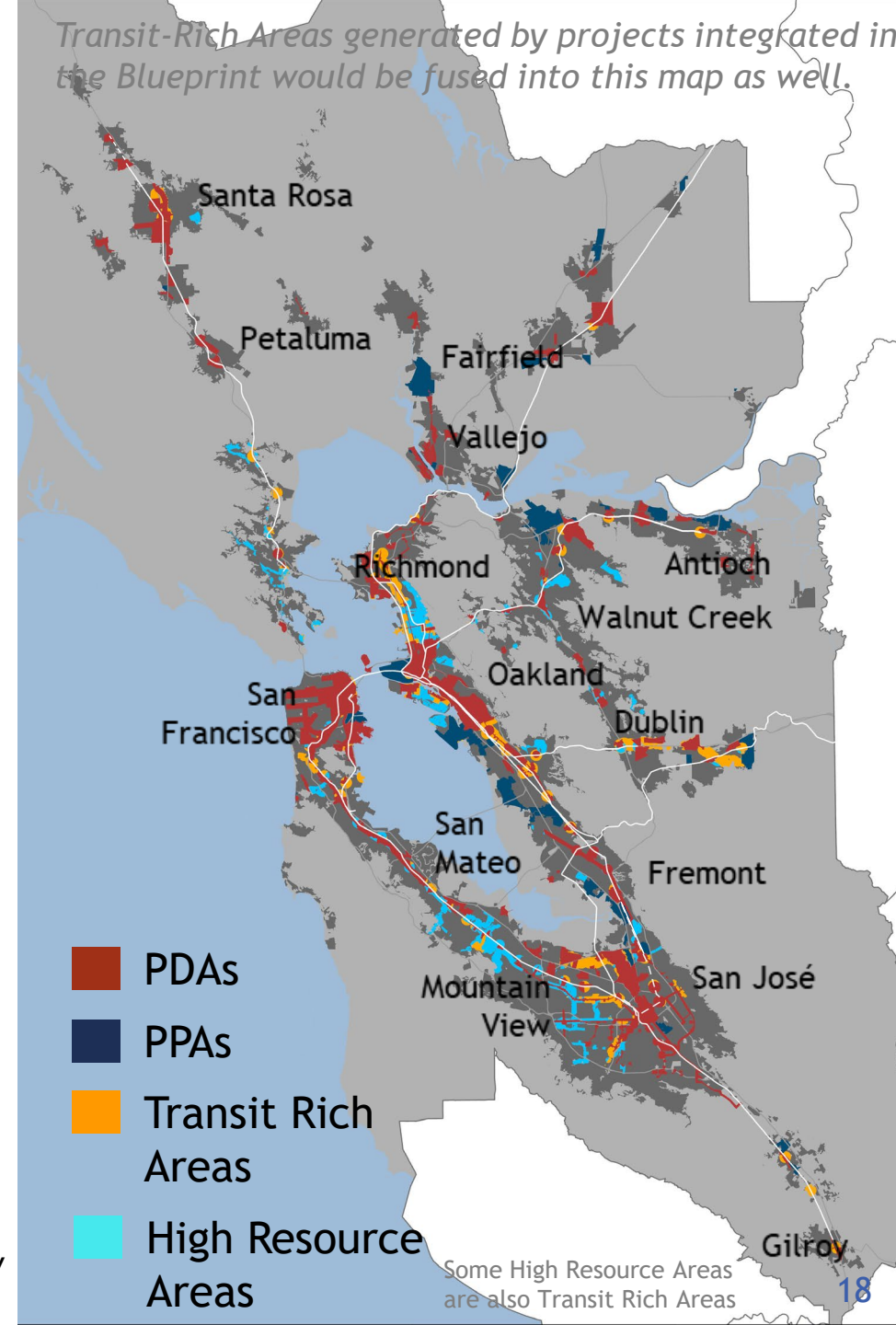
TRAs*
All Other



HRAs*

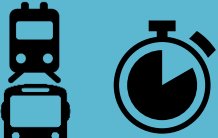





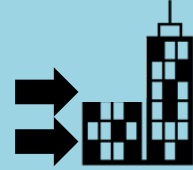








* Applies to all jurisdictions except those that have already nominated more than 50% of PDA-eligible areas

Transit-Rich Areas generated by projects integrated in the Blueprint would be fused into this map as well.



What might this look like on the ground?

Example: Housing

Context (not exhaustive)			Housing Mix (illustrative only)	
Transit	Job Access	Area Land Use		
 <p>Very frequent service</p>				
 <p>Frequent service</p>				
 <p>Basic service</p>				

Included in all areas: essential local services and supportive transportation infrastructure

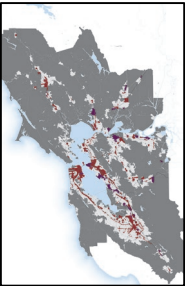
We are seeking your approval of the first two action items at this time.

1



Adopt new **Priority Conservation Areas**, **Priority Development Areas**, and **Priority Production Areas** *(ABAG Action Only)*

2



Approve **Growth Geographies** for Analysis in the Draft Blueprint *(MTC/ABAG Action)*

3



Approve **Strategies** for Analysis in the Draft Blueprint *(MTC/ABAG Action)*